

Suncoast Headlands Track Blackmans Bay, Kingborough

DISTANCE 3.0km





EXPERIENCE Coastal

DESCRIPTION

This is an urban track between the houses and the clifftop, with spectacular views over the mouth of the Derwent and Blackmans Bay from Taroona down to the Iron Pot. Aboriginal people also gathered here. A large midden has been concealed and protected to enable the track to pass safely over. Blackmans Bay Coastcare Group continue to restore the coastal vegetation along this track.

The Council has now extended the track into the Dog Exercise Area next to the Treatment Plant allowing walkers to escape from suburbia into delightful bush land within minutes.

The track provides a 3km return trip along the coast and includes a recent addition of a bush loop at the southern end of the track taking you into thicker bushland with views of the surrounding areas.

USER GROUPS	SUGGESTED TIME	DIFFICULTY
	Under 2 hours	
	Under 2 hours	

FACILITIES



RESTRICTIONS



SAFETY PRECAUTIONS



Narrow bush track with multiple steps. Do not approach cliff edges. Closely supervise children.

MAP

The tracks starts at: -43.008210, 147.324720

[Download GPX map file](#) | [Download KML map file](#) | [View large map](#)

DIRECTIONS

The Suncoast Headlands Track is accessed from south of the Blackmans Bay Beach, Pengana Place, Flowerpot Cres and Suncoast Drive.

RELATED TRACKS

- [More tracks in the Kingborough region](#)

FURTHER RESOURCES

- [TasALERT](#)
- [Tasmanian Fire Service website](#)
- [Bureau of Meteorology weather warnings for Tasmania](#)
- [Bureau of Meteorology home page](#)

PHOTOS



THIS TRACK IS MANAGED BY **KINGBOROUGH COUNCIL**



If you have any questions, feedback or updates regarding this track please contact the track manager at the Kingborough Council by phone on [03 6211 8200](tel:0362118200) or by email to kc@kingborough.tas.gov.au. For urgent communications please contact us by phone.

The link to this track is <https://www.greaterhobarttrails.com.au/track/suncoast-headlands-track/> and this PDF was last modified 27 June 2019.

The Greater Hobart Trails Project is an initiative of the [Derwent Estuary Program](#) in partnership with the local councils of [Hobart](#), [Kingborough](#), [Derwent Valley](#), [Clarence](#), [Glenorchy](#) and [Brighton](#) along with the [Tasmanian Government](#).