



## Snug Falls Track Snug, Kingborough

DISTANCE 4.0km

EXPERIENCE Bush

### DESCRIPTION

This return track gradually descends through bushland to the cool, fern lined gully beneath delightful Snug Falls. Keep a look out for native orchids during spring and summer. In winter, eastern spinebills frequent the area, feeding on the pink and white flowering heath. The sweet nectar of silver banksia flowers attract crescent and yellow throated honeyeaters, and green rosellas. You might also see strong-billed honeyeaters hopping their way up eucalypt trunks, picking at insects. Once down on the valley floor, look for the beautiful pink robin which feeds amongst the leaf litter of wet forests. The falls are particularly impressive after heavy rain, and in summer, it's a great place to paddle in the shallows on a warm day.

USER GROUPS	SUGGESTED TIME	DIFFICULTY
	Under 2 hours	<div style="display: flex; justify-content: space-between; width: 100px;"><div style="width: 20px; height: 10px; background-color: #8B4513;"></div><div style="width: 20px; height: 10px; background-color: #8B4513;"></div><div style="width: 20px; height: 10px; background-color: #8B4513;"></div><div style="width: 20px; height: 10px; background-color: #D3D3D3;"></div><div style="width: 20px; height: 10px; background-color: #D3D3D3;"></div></div>
	Under 2 hours	<div style="display: flex; justify-content: space-between; width: 100px;"><div style="width: 20px; height: 10px; background-color: #8B4513;"></div><div style="width: 20px; height: 10px; background-color: #8B4513;"></div><div style="width: 20px; height: 10px; background-color: #8B4513;"></div><div style="width: 20px; height: 10px; background-color: #D3D3D3;"></div><div style="width: 20px; height: 10px; background-color: #D3D3D3;"></div></div>

### FACILITIES



### RESTRICTIONS



### SAFETY PRECAUTIONS



### MAP

The tracks starts at: -43.083306, 147.221914

[Download GPX map file](#) | [Download KML map file](#) | [View large map](#)

### DIRECTIONS

The Snug Falls Track is accessed from Snug Falls Road. Parking is available close the the entrance of the track.

### RELATED TRACKS


- [More tracks in the Kingborough region](#)

### FURTHER RESOURCES

- [TasALERT](#)
- [Tasmanian Fire Service website](#)
- [Bureau of Meteorology weather warnings for Tasmania](#)
- [Bureau of Meteorology home page](#)


---

PHOTOS



---

THIS TRACK IS MANAGED BY [PARKS AND WILDLIFE SERVICE](#)



If you have any questions, feedback or updates regarding this track please contact the track manager at the Parks and Wildlife Service by phone on [1300 135 513](tel:1300135513) or [online](#). For urgent communications please contact us by phone.

---

The link to this track is <https://www.greaterhobarttrails.com.au/track/snug-falls-track/> and this PDF was last modified 27 June 2019.

The Greater Hobart Trails Project is an initiative of the [Derwent Estuary Program](#) in partnership with the local councils of [Hobart](#), [Kingborough](#), [Derwent Valley](#), [Clarence](#), [Glenorchy](#) and [Brighton](#) along with the [Tasmanian Government](#).