

## Fern Tree to Neika Fern Tree, Hobart




**DISTANCE** 4.4km

**EXPERIENCE** Bush

**DESCRIPTION**

A good option for a hot summer's day, this level, shady track is popular with walkers, dog walkers and cyclists. For many Fern Tree and Neika residents this track is their access to the local shop - a fine alternative to a suburban footpath!

Towering tree ferns, small clear water creeks, plus the remains of the historic water supply pipeline can all be enjoyed along the way. Towards the middle of the walk you might like to pause and make a wish at the Wishing Well. During spring, the rhododendrons in the shady gardens that you pass along the way provide a colourful display.

| USER GROUPS   | SUGGESTED TIME | DIFFICULTY   |
|---|----------------|--|
|    | Under 2 hours  | <div style="display: flex; justify-content: space-between; width: 100px;"><div style="width: 20%; height: 10px; background-color: #8B4513;"></div><div style="width: 20%; height: 10px; background-color: #8B4513;"></div><div style="width: 20%; height: 10px; background-color: #D3D3D3;"></div><div style="width: 20%; height: 10px; background-color: #D3D3D3;"></div><div style="width: 20%; height: 10px; background-color: #D3D3D3;"></div></div> |
|  | Under 2 hours  | <div style="display: flex; justify-content: space-between; width: 100px;"><div style="width: 20%; height: 10px; background-color: #8B4513;"></div><div style="width: 20%; height: 10px; background-color: #8B4513;"></div><div style="width: 20%; height: 10px; background-color: #D3D3D3;"></div><div style="width: 20%; height: 10px; background-color: #D3D3D3;"></div><div style="width: 20%; height: 10px; background-color: #D3D3D3;"></div></div> |
|  | Under 2 hours  | <div style="display: flex; justify-content: space-between; width: 100px;"><div style="width: 20%; height: 10px; background-color: #8B4513;"></div><div style="width: 20%; height: 10px; background-color: #8B4513;"></div><div style="width: 20%; height: 10px; background-color: #D3D3D3;"></div><div style="width: 20%; height: 10px; background-color: #D3D3D3;"></div><div style="width: 20%; height: 10px; background-color: #D3D3D3;"></div></div> |

**DOGS**



Dogs allowed on lead.

**ACCESS**



**FACILITIES**



**RESTRICTIONS**



**SAFETY PRECAUTIONS**





Snowfalls can occur in Wellington Park at any time of the year. The track can be slippery when covered in snow and ice. Bring warm, waterproof clothing.

---

#### MAP

The tracks starts at: -42.922359, 147.259674

[Download GPX map file](#) | [Download KML map file](#) | [View large map](#)

---

#### DIRECTIONS

Take a bus or drive your car to the suburb of Fern Tree in Hobart.

---

#### RELATED TRACKS

- [More tracks in the Hobart region](#)

---

#### FURTHER RESOURCES

- [Wellington Park website](#)
- [TasALERT](#)
- [Tasmanian Fire Service website](#)
- [Bureau of Meteorology weather warnings for Tasmania](#)
- [Bureau of Meteorology home page](#)

---

#### PHOTOS



---

THIS TRACK IS MANAGED BY **HOBART CITY COUNCIL** AND **WELLINGTON PARK MANAGEMENT TRUST**



City of **HOBART**

If you have any questions, feedback or updates regarding this track please contact the track manager at the Hobart City Council by phone on **03 6238 2886** or by email to [parks@hobartcity.com.au](mailto:parks@hobartcity.com.au). For urgent communications please contact us by phone.



Wellington Park  
Management Trust

The Wellington Park Management Trust are the strategic authority responsible for the management of Wellington Park. Contact the [Wellington Park Management Trust](#) for issues relating to the management of the Park on **03 6238 2176** or by email to [info@wellingtonpark.org.au](mailto:info@wellingtonpark.org.au).

The link to this track is <https://www.greaterhobarttrails.com.au/track/fern-tree-to-neika/> and this PDF was last modified 17 September 2019.

The Greater Hobart Trails Project is an initiative of the [Derwent Estuary Program](#) in partnership with the local councils of [Hobart](#), [Kingborough](#), [Derwent Valley](#), [Clarence](#), [Glenorchy](#) and [Brighton](#) along with the [Tasmanian Government](#).