

## Fern Glade Circuit Fern Tree and Wellington Park, Hobart



**DISTANCE** 1.7km

**EXPERIENCE** Bush


**DESCRIPTION**

Shady forest, towering tree ferns, moss covered rocks and a small waterfall make this short loop walk a good option on a hot summers day. Following the Fern Glade track upstream you are surrounded by lush green vegetation and the constant sound of running water. Leaving the creek behind the track winds through wet forest before dropping down to the small cascade that is Silver Falls. Following the creek downstream you reach Fern Tree Bower.

The photos and descriptions on the interpretation panels here show how popular this historic picnic spot once was. Complete the walk by following the wide and shady Pipeline Track back to Fern Tree Park.

USER GROUPS	SUGGESTED TIME	DIFFICULTY
	Under 2 hours	

**DOGS**

  
 Dogs allowed on lead.

**ACCESS**



**FACILITIES**



**RESTRICTIONS**



**SAFETY PRECAUTIONS**



Snowfalls can occur in Wellington Park at any time of the year. The track can be slippery when covered in snow and ice. Bring warm, waterproof clothing.

**MAP**

The tracks starts at: -42.922324, 147.259710

[Download GPX map file](#) | [Download KML map file](#) | [View large map](#)

---

#### DIRECTIONS

Take a bus or drive your car to the suburb of Fern Tree in Hobart.

---

#### RELATED TRACKS

- [More tracks in the Hobart region](#)




---

#### FURTHER RESOURCES

- [Wellington Park website](#)
- [TasALERT](#)
- [Tasmanian Fire Service website](#)
- [Bureau of Meteorology weather warnings for Tasmania](#)
- [Bureau of Meteorology home page](#)

---

#### PHOTOS



---

THIS TRACK IS MANAGED BY [HOBART CITY COUNCIL](#) AND [WELLINGTON PARK MANAGEMENT TRUST](#)



If you have any questions, feedback or updates regarding this track please contact the track manager at the Hobart City Council by phone on [03 6238 2886](tel:0362382886) or by email to [parks@hobartcity.com.au](mailto:parks@hobartcity.com.au). For urgent

communications please contact us by phone.



The Wellington Park Management Trust are the strategic authority responsible for the management of Wellington Park. Contact the [Wellington Park Management Trust](#) for issues relating to the management of the Park on [03 6238 2176](#) or by

email to [info@wellingtonpark.org.au](mailto:info@wellingtonpark.org.au).

---

The link to this track is <https://www.greaterhobarttrails.com.au/track/fern-glade-circuit/> and this PDF was last modified 17 September 2019.

The Greater Hobart Trails Project is an initiative of the [Derwent Estuary Program](#) in partnership with the local councils of [Hobart](#), [Kingborough](#), [Derwent Valley](#), [Clarence](#), [Glenorchy](#) and [Brighton](#) along with the [Tasmanian Government](#).