

Classic Urban Parks Hobart

DISTANCE 3.4km





EXPERIENCE Historic/cultural

DESCRIPTION

This walk links several of the city's historic parks where fountains, gravestones, semaphore stations and slipways provide glimpses into Hobart's rich and fascinating past.

Depending on the season, you will also be surrounded by roses and spring bulbs in full bloom, bright splashes of autumn colour or welcome shade from towering trees. Why not bring a picnic and pause along the way?

Walking between the parks you will also stroll past many of Hobart's architectural gems including Salamanca Place's sandstone warehouses, the imposing façade of Parliament House and art deco office buildings.

USER GROUPS	SUGGESTED TIME	DIFFICULTY
	Half day	
	Under 2 hours	

DOGS



Dogs allowed on lead.

ACCESS



FACILITIES



RESTRICTIONS



SAFETY PRECAUTIONS



There are plenty of road crossings along this trail.

MAP

The tracks starts at: -42.887384, 147.332852

[Download GPX map file](#) | [Download KML map file](#) | [View large map](#)

DIRECTIONS

Walk, ride your bike, take a bus, or drive your car to Salamanca Place to begin the trail.



RELATED TRACKS

- [Historic Battery Point](#)
- [More tracks in the Hobart region](#)

FURTHER RESOURCES

- [TasALERT](#)
- [Tasmanian Fire Service website](#)
- [Bureau of Meteorology weather warnings for Tasmania](#)
- [Bureau of Meteorology home page](#)

PHOTOS



THIS TRACK IS MANAGED BY **HOBART CITY COUNCIL**



City of **HOBART**

If you have any questions, feedback or updates regarding this track please contact the track manager at the Hobart City Council by phone on [03 6238 2886](tel:0362382886) or by email to parks@hobartcity.com.au. For urgent communications please contact us by phone.

The link to this track is <https://www.greaterhobarttrails.com.au/track/classic-urban-parks/> and this PDF was last modified 17 September 2019.

The Greater Hobart Trails Project is an initiative of the [Derwent Estuary Program](#) in partnership with the local councils of [Hobart](#), [Kingborough](#), [Derwent Valley](#), [Clarence](#), [Glenorchy](#) and [Brighton](#) along with the [Tasmanian Government](#).