

Cascade Walking Track South Hobart and Wellington Park, Hobart

DISTANCE 2.4km



EXPERIENCE Bush

DESCRIPTION

This track provides a link to the network of tracks and fire trails in Wellington Park but it is also a good option for a walk in the bush close to the city, with or without your dog.

The vegetation along this track is quite diverse from open forest to fern-filled gullies. Keep your eyes open for wildlife, there are numerous wallaby runways that cross the track. A lovely arched stone bridge has been built at the first creek crossing to commemorate Peter Degraives, the founder of Cascade Brewery.

At the end of the track you can retrace your steps or continue up kunanyi / Mount Wellington via the Myrtle Gully Track.

USER GROUPS	SUGGESTED TIME	DIFFICULTY
	Under 2 hours	

DOGS



Dogs allowed on lead.

ACCESS



FACILITIES



RESTRICTIONS



SAFETY PRECAUTIONS



Creek crossings may be impassable after high rainfall events.

MAP

The tracks starts at: -42.896839, 147.290586

[Download GPX map file](#) | [Download KML map file](#) | [View large map](#)

DIRECTIONS

Walk, ride a bike or drive your car to the start of the track near the silos at the Cascade Brewery.




RELATED TRACKS

- [More tracks in the Hobart region](#)

FURTHER RESOURCES

- [Wellington Park website](#)
- [TasALERT](#)
- [Tasmanian Fire Service website](#)
- [Bureau of Meteorology weather warnings for Tasmania](#)
- [Bureau of Meteorology home page](#)

PHOTOS



THIS TRACK IS MANAGED BY [HOBART CITY COUNCIL](#) AND [WELLINGTON PARK MANAGEMENT TRUST](#)



If you have any questions, feedback or updates regarding this track please contact the track manager at the Hobart City Council by phone on [03 6238 2886](tel:0362382886) or by email to parks@hobartcity.com.au. For urgent communications please contact us by phone.



The Wellington Park Management Trust are the strategic authority responsible for the management of Wellington Park. Contact the [Wellington Park Management Trust](#) for issues relating to the management of the Park on [03 6238 2176](tel:0362382176) or by email to info@wellingtonpark.org.au.

The link to this track is <https://www.greaterhobarttrails.com.au/track/cascade-walking-track/> and this PDF was last modified 17 September 2019.

The Greater Hobart Trails Project is an initiative of the [Derwent Estuary Program](#) in partnership with the local councils of [Hobart](#), [Kingborough](#), [Derwent Valley](#), [Clarence](#), [Glenorchy](#) and [Brighton](#) along with the [Tasmanian Government](#).