





Conneware Bay to Windermere Beach Claremont, Glenorchy

DISTANCE 2.0km

EXPERIENCE Coastal

DESCRIPTION

These two beautiful beachfront bays situated on the Derwent Foreshore are connected via a walking track that meanders through a mixture of vegetation including native she-oaks and acacias. A section of the walk is an off-lead dog walking area. Please contact the [Glenorchy City Council](#) for details of dog exercise areas.

USER GROUPS	SUGGESTED TIME	DIFFICULTY
	Under 2 hours	<div style="display: flex; width: 100px; height: 10px; background-color: #ccc;"><div style="width: 20%; background-color: #8b4513;"></div></div>
	Under 2 hours	<div style="display: flex; width: 100px; height: 10px; background-color: #ccc;"><div style="width: 20%; background-color: #8b4513;"></div></div>
	Under 2 hours	<div style="display: flex; width: 100px; height: 10px; background-color: #ccc;"><div style="width: 10%; background-color: #8b4513;"></div></div>
	Under 2 hours	<div style="display: flex; width: 100px; height: 10px; background-color: #ccc;"><div style="width: 20%; background-color: #8b4513;"></div></div>

RESTRICTIONS



SAFETY PRECAUTIONS



MAP

The tracks starts at: -42.797405, 147.261943

[Download GPX map file](#) | [Download KML map file](#) | [View large map](#)

DIRECTIONS

From Main Road Connewarre Bay can be accessed from Main Road via Connewarre Crescent. Windermere Beach is best accessed via Knights Point Reserve on Windermere Beach Road.

RELATED TRACKS

- [More tracks in the Glenorchy region](#)

FURTHER RESOURCES

- [Tasmanian Fire Service website](#)
- [Bureau of Meteorology weather warnings for Tasmania](#)
- [Bureau of Meteorology home page](#)

PHOTOS



THIS TRACK IS MANAGED BY **GLENORCHY CITY COUNCIL**



If you have any questions, feedback or updates regarding this track please contact the track manager at the Glenorchy City Council by phone on [03 6216 6800](tel:0362166800) or by email to gccmail@gcc.tas.gov.au. For urgent communications please contact us by phone.

The link to this track is <https://www.greaterhobarttrails.com.au/track/connewarre-bay-to-windermere-beach/> and this PDF was last modified 11 June 2019.

The Greater Hobart Trails Project is an initiative of the [Derwent Estuary Program](#) in partnership with the local councils of [Hobart](#), [Kingborough](#), [Derwent Valley](#), [Clarence](#), [Glenorchy](#) and [Brighton](#) along with the [Tasmanian Government](#).