







## Bicentennial Track New Norfolk, Derwent Valley

DISTANCE 1.5km

EXPERIENCE Coastal

DESCRIPTION

A gentle meandering track that follows the Lachlan River connecting with Tynwald Park or The Esplanade.

USER GROUPS	SUGGESTED TIME	DIFFICULTY
	Under 2 hours	
	Under 2 hours	
	Under 2 hours	

ACCESS



FACILITIES



RESTRICTIONS



MAP

The tracks starts at: -42.777359, 147.070809  
[Download GPX map file](#) | [Download KML map file](#) | [View large map](#)

DIRECTIONS

The track starts at the Humphrey Street Bridge in New Norfolk and proceeds along the Lachlan Rivulet to Tynwald Park at which point there is the option of crossing into the Turriff Lodge Wetlands to connect with the [Derwent Cliffs Walk](#); or alternatively continuing on the original path which terminates at the Lyell Highway via Millbrook Rise.




RELATED TRACKS

- [More tracks in the Derwent Valley region](#)

## FURTHER RESOURCES

- [Tasmanian Fire Service website](#)
- [Bureau of Meteorology weather warnings for Tasmania](#)
- [Bureau of Meteorology home page](#)

## PHOTOS



THIS TRACK IS MANAGED BY **DERWENT VALLEY COUNCIL**



If you have any questions, feedback or updates regarding this track please contact the track manager at the Derwent Valley Council by phone on [03 6261 8513](tel:0362618513) or by email to [admin@dvc.tas.gov.au](mailto:admin@dvc.tas.gov.au). For urgent communications please contact us by phone.

The link to this track is <https://www.greaterhobarttrails.com.au/track/bicentennial-track/> and this PDF was last modified 10 June 2019.

The Greater Hobart Trails Project is an initiative of the [Derwent Estuary Program](#) in partnership with the local councils of [Hobart](#), [Kingborough](#), [Derwent Valley](#), [Clarence](#), [Glenorchy](#) and

Brighton along with the Tasmanian Government.