




Clarence Foreshore Trail - Geilston Bay to Howrah (full track) Geilston Bay to Howrah, Clarence

DISTANCE 14.5km

EXPERIENCE Coastal

DESCRIPTION

The Clarence Foreshore Trail is a multi-user pathway following the shores of the Derwent River. It offers a diverse range of scenery, from picturesque bays filled with moored yachts to she-oak forest and parkland. There are playgrounds, beaches and points of interest along the trail. The quality of the path varies from wide concrete to narrow gravel sections.

USER GROUPS	SUGGESTED TIME	DIFFICULTY
	Full day	<div style="width: 10%; background-color: #8B4513;"></div> <div style="width: 90%; background-color: #D3D3D3;"></div>
	Half day	<div style="width: 10%; background-color: #8B4513;"></div> <div style="width: 90%; background-color: #D3D3D3;"></div>
	Full day	<div style="width: 10%; background-color: #8B4513;"></div> <div style="width: 90%; background-color: #D3D3D3;"></div>

ACCESS



FACILITIES



RESTRICTIONS



SAFETY PRECAUTIONS



Several sections are narrow and have a lower quality surface including the track along the foreshore at Geilston Bay (an alternative is to use Musgrove Ave and Derwent Ave to bypass this section, although the hill is steep). Rosny Hill has a steep section around the sewerage works.

MAP

The tracks starts at: -42.837345, 147.346212

[Download GPX map file](#) | [Download KML map file](#) | [View large map](#)

DIRECTIONS

Start at either the carpark at Debonfords Lane in Geilston Bay or Howrah Road, Howrah (opposite Bingley Street).

RELATED TRACKS

- [Clarence Foreshore Trail - Geilston Bay to Lindisfarne](#)
- [Clarence Foreshore Trail - Lindisfarne to Montagu Bay](#)
- [Clarence Foreshore Trail - Montagu Bay to Kangaroo Bay](#)
- [Clarence Foreshore Trail - Kangaroo Bay to Bellerive Beach](#)
- [Clarence Foreshore Trail - Bellerive Beach to Howrah](#)
- [More tracks in the Clarence region](#)

FURTHER RESOURCES

- [Tasmanian Fire Service website](#)
- [Bureau of Meteorology weather warnings for Tasmania](#)
- [Bureau of Meteorology home page](#)

PHOTOS



THIS TRACK IS MANAGED BY **CLARENCE CITY COUNCIL**



If you have any questions, feedback or updates regarding this track please contact the track manager at the Clarence City Council by phone on 03 6217 9500 or by email to clarence@ccc.tas.gov.au. For urgent communications please contact us by phone.

The link to this track is <https://www.greaterhobarttrails.com.au/track/clarence-foreshore-trail/> and this PDF was last modified 11 June 2019.

The Greater Hobart Trails Project is an initiative of the [Derwent Estuary Program](#) in partnership with the local councils of [Hobart](#), [Kingborough](#), [Derwent Valley](#), [Clarence](#), [Glenorchy](#) and [Brighton](#) along with the [Tasmanian Government](#).