







## Clarence Foreshore Trail - Montagu Bay to Kangaroo Bay Rosny, Clarence

DISTANCE 3.3km

EXPERIENCE Coastal

### DESCRIPTION

The track passes predominately through she-oak forest on Rosny Point and offers glimpses of the water. It meanders over Rosny Hill (with a short, steep section on either side of the Rosny Sewerage Works) and passes Rosny College to finish at Kangaroo Bay Regional Park where a foreshore promenade leads to Bellerive Village where refreshments are available. Montagu Bay Park has toilets and playground. For an extended walk or bike ride it can be done in conjunction with other sections of the Clarence Foreshore Trail.

USER GROUPS	SUGGESTED TIME	DIFFICULTY
	Under 2 hours	
	Under 2 hours	
	Under 2 hours	

### ACCESS



### FACILITIES



### RESTRICTIONS



### SAFETY PRECAUTIONS



Steep sections of path at either side of the Rosny Sewerage Works. She-oak needles on the path can make it slippery in places.

### MAP

The tracks starts at: -42.865469, 147.355386

[Download GPX map file](#) | [Download KML map file](#) | [View large map](#)

## DIRECTIONS

Parking is available at either Montagu Bay Park or Kangaroo Bay Regional Park (off Kangaroo Bay Drive)

## RELATED TRACKS

- [Clarence Foreshore Trail - Geilston Bay to Howrah \(full track\)](#)
- [Clarence Foreshore Trail - Geilston Bay to Lindisfarne](#)
- [Clarence Foreshore Trail - Lindisfarne to Montagu Bay](#)
- [Clarence Foreshore Trail - Kangaroo Bay to Bellerive Beach](#)
- [Clarence Foreshore Trail - Bellerive Beach to Howrah](#)
- [More tracks in the Clarence region](#)

## FURTHER RESOURCES

- [Tasmanian Fire Service website](#)
- [Bureau of Meteorology weather warnings for Tasmania](#)
- [Bureau of Meteorology home page](#)

## PHOTOS



THIS TRACK IS MANAGED BY **CLARENCE CITY COUNCIL**



If you have any questions, feedback or updates regarding this track please contact the track manager at the Clarence City Council by phone on [03 6217 9500](tel:0362179500) or by email to [clarenc@ccc.tas.gov.au](mailto:clarenc@ccc.tas.gov.au). For urgent communications please contact us by phone.

The link to this track is <https://www.greaterhobarttrails.com.au/track/clarence-foreshore-trail-montagu-bay-to-kangaroo-bay/> and this PDF was last modified 11 June 2019.

The Greater Hobart Trails Project is an initiative of the [Derwent Estuary Program](#) in partnership with the local councils of [Hobart](#), [Kingborough](#), [Derwent Valley](#), [Clarence](#), [Glenorchy](#) and [Brighton](#) along with the [Tasmanian Government](#).