




Clarence Foreshore Trail - Geilston Bay to Lindisfarne Geilston Bay, Clarence

DISTANCE 3.5km

EXPERIENCE Coastal

DESCRIPTION

A pretty coastal walk overlooking the yachts in Geilston Bay and provides views across the river to Selfs Point and kunanyi / Mount Wellington. A playground and good quality cycleway at Geilston Bay Regional Park is suitable for younger children learning to ride. The 400m gravel coastal path along the shoreline was hand-built using dry stone construction and during high tide the water laps the edge of the track. The remainder of the track is a hotmix pathway that follows the coast and passes through Anzac Park. Finish at Simmons Park in Lindisfarne where there is a playground and toilets. For an extended walk or bike ride it can be done in conjunction with other sections of the [Clarence Foreshore Trail](#).

USER GROUPS	SUGGESTED TIME	DIFFICULTY
	Under 2 hours	<div style="display: flex; width: 100px; height: 10px; background-color: #ccc;"><div style="width: 20%; background-color: #8b4513;"></div></div>
	Under 2 hours	<div style="display: flex; width: 100px; height: 10px; background-color: #ccc;"><div style="width: 20%; background-color: #8b4513;"></div></div>
	Under 2 hours	<div style="display: flex; width: 100px; height: 10px; background-color: #ccc;"><div style="width: 20%; background-color: #8b4513;"></div></div>

ACCESS



FACILITIES



RESTRICTIONS



SAFETY PRECAUTIONS



The track between Geilston Bay Regional Park and 100 Derwent Avenue is narrow and rocky and sections may be inundated during extremely high tides.

MAP

The tracks starts at: -42.837354, 147.346223

DIRECTIONS

Start from Geilston Bay Regional Park at Debomfords Lane, off the East Derwent Highway.

RELATED TRACKS

- [Clarence Foreshore Trail - Geilston Bay to Howrah \(full track\)](#)
- [Clarence Foreshore Trail - Lindisfarne to Montagu Bay](#)
- [Clarence Foreshore Trail - Montagu Bay to Kangaroo Bay](#)
- [Clarence Foreshore Trail - Kangaroo Bay to Bellerive Beach](#)
- [Clarence Foreshore Trail - Bellerive Beach to Howrah](#)
- [More tracks in the Clarence region](#)

FURTHER RESOURCES

- [Tasmanian Fire Service website](#)
- [Bureau of Meteorology weather warnings for Tasmania](#)
- [Bureau of Meteorology home page](#)

PHOTOS





If you have any questions, feedback or updates regarding this track please contact the track manager at the Clarence City Council by phone on [03 6217 9500](tel:0362179500) or by email to clarence@ccc.tas.gov.au. For urgent communications please contact us by phone.

The link to this track is <https://www.greaterhobarttrails.com.au/track/clarence-foreshore-trail-geilston-bay-to-lindisfarne/> and this PDF was last modified 11 June 2019.

The Greater Hobart Trails Project is an initiative of the [Derwent Estuary Program](#) in partnership with the local councils of [Hobart](#), [Kingborough](#), [Derwent Valley](#), [Clarence](#), [Glenorchy](#) and [Brighton](#) along with the [Tasmanian Government](#).