







Charles Darwin Trail Bellerive, Clarence

DISTANCE 12.0km

EXPERIENCE Historic/cultural

DESCRIPTION

Follow the footsteps of Charles Darwin when he visited Hobart on the HMS Beagle in 1836. Interpretive signs along the trail are based on the notes and observations Darwin made during his day excursion on Hobart's eastern shore. The track follows the coast between Bellerive and Howrah, then heads inland via local streets to Waverly Flora Park and returns to Kangaroo Bay. The coastal section is reasonably flat and mostly concrete with gentle grades over Bellerive Bluff and Second Bluff. Stencils have been marked on footpaths between Howrah Beach and Waverly Flora Park to assist with navigation. The track through Waverly Flora Park is gravel and has some steeper sections

USER GROUPS	SUGGESTED TIME	DIFFICULTY
	Half day	
	Under 2 hours	
	Half day	

FACILITIES



RESTRICTIONS



MAP

The tracks starts at: -42.874096, 147.365249

[Download GPX map file](#) | [Download KML map file](#) | [View large map](#)

DIRECTIONS

Start at car park at the end of Cambridge Road in Bellerive Village.

RELATED TRACKS

- [More tracks in the Clarence region](#)

FURTHER RESOURCES

- [Tasmanian Fire Service website](#)
- [Bureau of Meteorology weather warnings for Tasmania](#)

- [Bureau of Meteorology home page](#)

PHOTOS



THIS TRACK IS MANAGED BY **CLARENCE CITY COUNCIL**



If you have any questions, feedback or updates regarding this track please contact the track manager at the Clarence City Council by phone on [03 6217 9500](tel:0362179500) or by email to clarencet@ccc.tas.gov.au. For urgent communications please contact us by phone.

The link to this track is <https://www.greaterhobarttrails.com.au/track/charles-darwin-trail/> and this PDF was last modified 11 June 2019.

The Greater Hobart Trails Project is an initiative of the [Derwent Estuary Program](#) in partnership with the local councils of [Hobart](#), [Kingborough](#), [Derwent Valley](#), [Clarence](#), [Glenorchy](#) and [Brighton](#) along with the [Tasmanian Government](#).