







Jordan River Trail Brighton and Pontville, Brighton

DISTANCE 4.5km

EXPERIENCE Historic/cultural

DESCRIPTION

The track begins near Andrew Street and heads north along the left bank of the Jordan. The track takes you to the ford across the Jordan at Ford Road. Ducks and other bird life can be seen along the track. The track follows a footpath from the ford to the Midland Highway. On the other side of the highway the gravel track begins again and heads past the sports ground, equestrian centre and continues along the river to Hartley Court. There are some beautiful spots along the walk and a detour into the Pontville Historic Precinct is well worthwhile.

USER GROUPS	SUGGESTED TIME	DIFFICULTY
	Under 2 hours	
	Under 2 hours	
	Under 2 hours	

ACCESS



FACILITIES



RESTRICTIONS



SAFETY PRECAUTIONS

Track subject to occasional flooding following significant rain events in the Jordan River catchment.

MAP

The tracks starts at: -42.701880, 147.264790

[Download GPX map file](#) | [Download KML map file](#) | [View large map](#)

DIRECTIONS

Access from Andrew Street, Ford Road or the Midland Highway, Pontville Bridge.

RELATED TRACKS

- [More tracks in the Brighton region](#)
-

FURTHER RESOURCES

- [Tasmanian Fire Service website](#)
 - [Bureau of Meteorology weather warnings for Tasmania](#)
 - [Bureau of Meteorology home page](#)
-

PHOTOS



THIS TRACK IS MANAGED BY **BRIGHTON COUNCIL**



If you have any questions, feedback or updates regarding this track please contact Brighton Council's Asset Services Department by phone on [03 6268 7000](tel:0362687000) or by email to admin@brighton.tas.gov.au.

The link to this track is <https://www.greaterhobarttrails.com.au/track/jordan-river-trail/> and this PDF was last modified 11 June 2019.

The Greater Hobart Trails Project is an initiative of the [Derwent Estuary Program](#) in partnership with the local councils of [Hobart](#), [Kingborough](#), [Derwent Valley](#), [Clarence](#), [Glenorchy](#) and [Brighton](#) along with the [Tasmanian Government](#).